

# FREQUENCY OF AQUATIC VEGETATION SPECIES OBSERVATIONS DURING AQUATIC INVASIVE SPECIES SAMPLING (2011 - 2019) SECTION B







lake windermere  
ambassadors  
healthy water for healthy communities

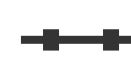



SELKIRK  
GEOSPATIAL  
RESEARCH  
CENTRE





**AQUATIC VEGETATION**


-  Sparse Submerged
-  Dense Submerged
-  Emergent
-  Floating


 Canada Pacific Railway Line

 Roads

 Streams

 Provincial Parks

 Invasive Species Sample Sites

 Wetlands

Author: Kyla Workun  
Date: August 2020  
Coordinates: NAD83 UTM Zone 11N  
Data Sources: Data BC; RDCK (2018 Orthophoto); Lake Windermere Ambassadors. Aquatic Plant Survey Results. Years: 2011-2012; Darvill, Rachel. Lake Windermere Aquatic Invasive Species Inventory. Goldeneye Ecological Services. Years: 2013, 2015, 2016, 2018, 2019

