









# Wasa Lake Land Improvement District Watersheds

## Legend

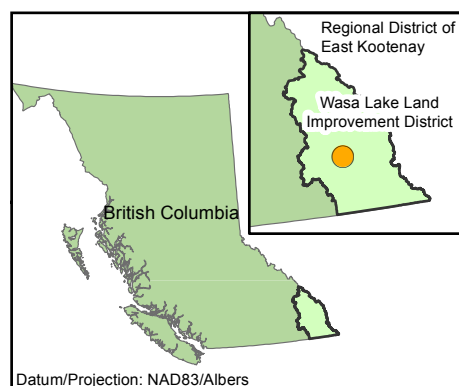
-  Major Watersheds
-  Waterbodies
-  Wetlands

## Creeks

-  Definite/Indefinite
-  Underground
-  Intermittent
-  Index Contour (100m)
-  Intermediate Contour (20m)

0 0.5 1 2 3 km

1:60,000



**Prepared for the Wasa Lake  
Land Improvement District**

**Data Sources**  
BC Freshwater Atlas: Watershed Boundaries,  
Waterbodies, Creeks, Wetlands



Produced by Kalyn May  
Selkirk Geospatial Research Centre  
Datum/Projection: NAD83/UTMZone11N  
August 2017

