
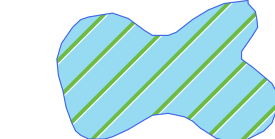








Wasa Lake Land Improvement District Watersheds

Legend

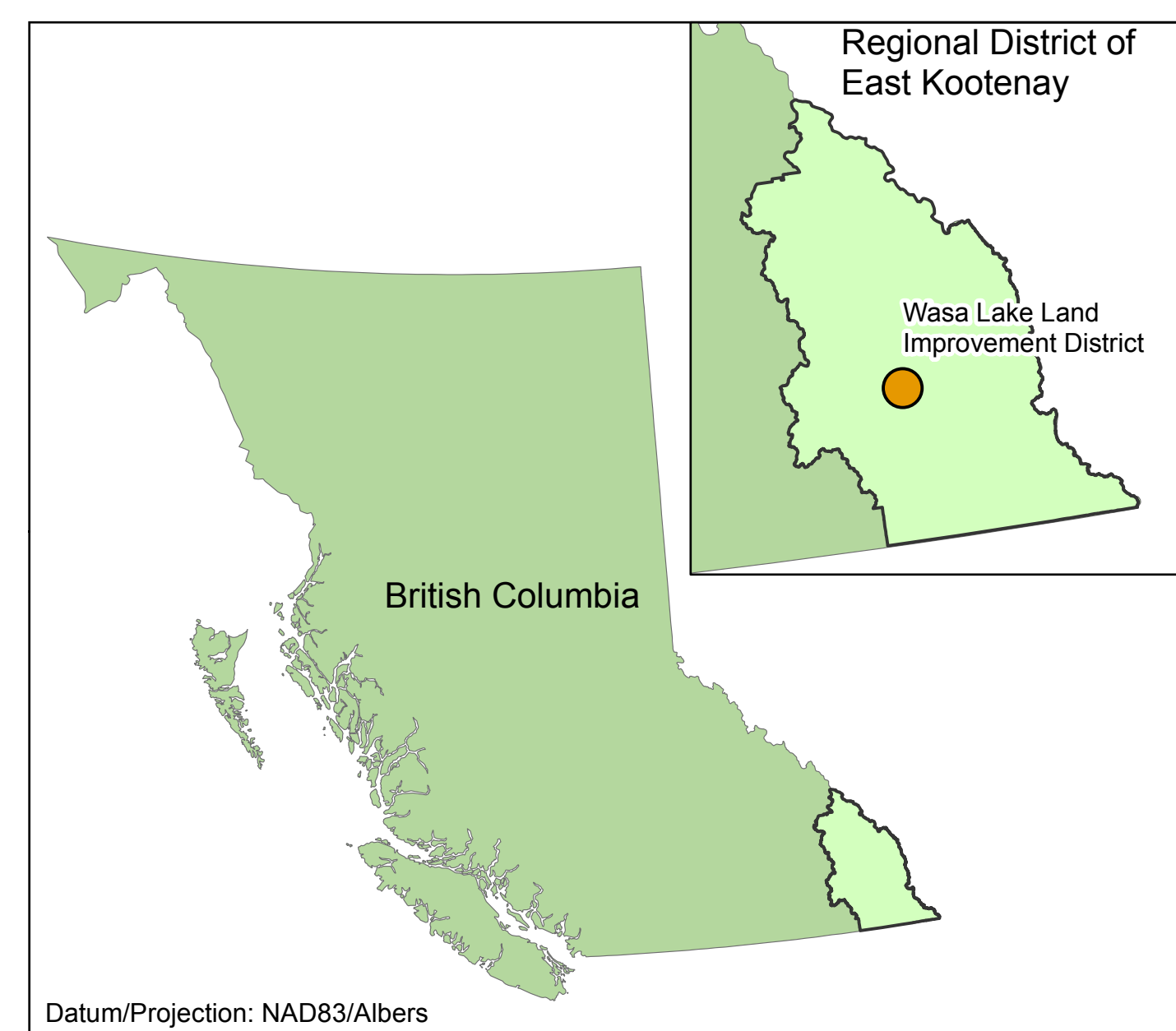

-  Waterbodies
-  Wetlands
-  Major Watersheds

Creeks

-  Definite/Indefinite
-  Underground
-  Intermittent
-  Index Contour (100m)
-  Intermediate Contour (20m)

0 0.5 1 2 3 km

1:18,000



**Prepared for the Wasa Lake
Land Improvement District**

Data Sources
BC Freshwater Atlas: Watershed Boundaries,
Waterbodies, Creeks, Wetlands

