
















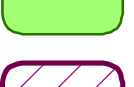




Glade, British Columbia: Land Ownership



Legend

-  Watershed Boundary
-  Minor Watersheds
-  Waterbodies
-  Wetland
- Creeks**
 -  Definite/Indefinite
 -  Intermittent
- Private Lands**
 -  Residential
 -  Agriculture - Zoned ALR
 -  Open Space/Unknown
- Transportation**
 -  Highway
 -  Local/Secondary Roads
 -  Ferry
 -  Railroads
 -  Recreational Trails
 -  Forest Service Roads
- Harvest Authority**
 -  Occupant Licence To Cut
- Cutblocks**
 -  Active
 -  Retired

0 0.5 1 2 km



Prepared for Glade Watershed Protection Society

Data Sources:
 BC Freshwater Atlas- Watershed Boundaries, Creeks
 Digital Road Atlas- Transportation
 RDCK- Private Lands, Railroads
 DataBC- Harvest Authority, Forest Service Roads,
 Recreational Trails, Cutblocks



Produced by Kalyn May
 Selkirk Geospatial Research Centre
 Datum/Projection: NAD83/UTMZone11N
 July 2017

