












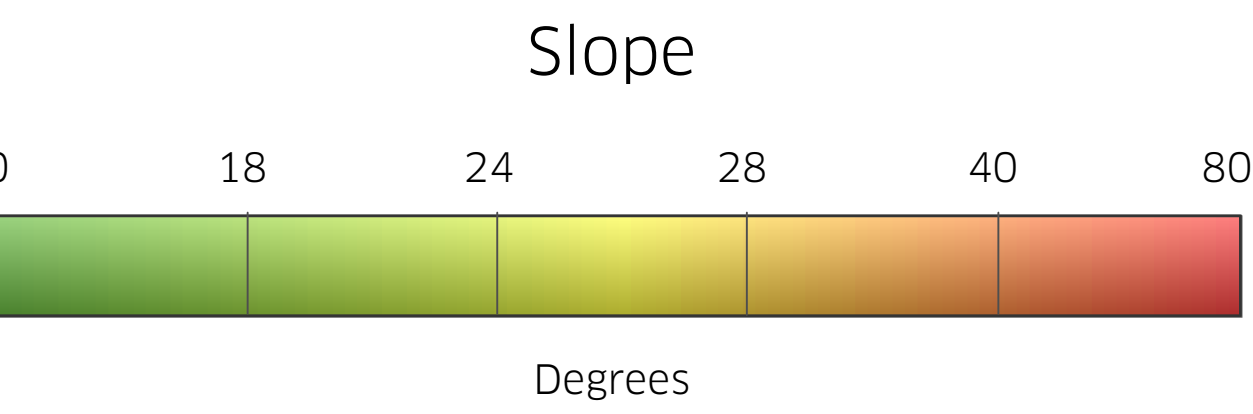




Blewett Watershed - Slope Stability

- Legend
-  Blewett Watershed
 -  Watershed Boundary
 -  City of Nelson Boundary
 -  Body of Water
 -  Creek
 -  Peak
 -  Community
 -  Railway
 - Road
 -  Paved
 -  Loose
 - Terrain Stability
 -  Unstable (14 ha)
 -  Potentially Unstable (1517 ha)
 -  Stable (4914 ha)



Data Sources:

Digital Road Atlas

- Paved Roads
- Loose Roads

Natural Resources Canada

- Geographical Names
- Railways
- Digital Elevation Model
- Slope

Ministry of Environment

- Terrain Stability

0 0.5 1 2 3 4 km

1:25,000

Datum: North American 1983
Projection: UTM Zone 11N

