

























# Blewett Watershed - Recreational Activities

## Legend

-  Blewett Watershed
-  City of Nelson Boundary
-  Body of Water
-  Provincial Park
-  Regional Park
-  Creek
-  Peak
-  Index Contour (200 m)
-  Intermediate Contour (40 m)
-  Community
-  Recreational Site
-  Trans Canada Trail
-  Recreational Trail
-  Mountain Biking Trail
-  Proposed Motorized Use Trail
- Road**
  -  Paved
  -  Loose
  -  Rough
  -  Overgrown
  -  Boat
- Commercial Recreation**
  -  Commercial Recreation (Not Active)
  -  Ski Touring (Active)

## Data Sources:

Columbia Basin Rural Development Institute  
- Recreational Trails  
- Commercial Recreational

Trailforks.com  
- Mountain Biking Trails

Trans Canada Trail  
- Trans Canada Trail

0 0.5 1 2 3 4 Km

1:25,000

Datum: North American 1983  
Projection: UTM Zone 11N

