























Blewett Watershed - Land Ownership

- Legend
-  Blewett Watershed
 -  City of Nelson Boundary
 -  Body of Water
 -  Creek
 -  Peak
 -  Index Contour (200 m)
 -  Intermediate Contour (40 m)
 -  Community
- Road
-  Paved
 -  Loose
- Land Ownership
-  Private
 -  Crown
 -  Unknown
- Land Actual Use
-  Civic, Institutional and Recreational
 -  Commercial
 -  Farm
 -  Industrial
 -  Residential
 -  Transportation, Communication and Utility
 -  Unknown
- Data Sources:
- Integrated Cadastral Information Society - Cadastral Data
 - BC Assessment - Actual Use Data
 - Digital Road Atlas - Roads

0 0.5 1 2 3 4 Km

1:25,000

Datum: North American 1983
Projection: UTM Zone 11N

