










AQUATIC VEGETATION IN LAKE WINDERMERE

AQUATIC VEGETATION

-  Sparse Submerged
-  Dense Submerged
-  Emergent
-  Floating
-  Canada Pacific Railway Line
-  Highway 95
-  Streams
-  Provincial Parks
-  Wetlands

0 0.5 1 Kilometers



95

CALGARY

CRANBROOK

WINDERMERE
LAKE
PARK

COLUMBIA
RIVER



Author: Kyla Workun
 Date: August 2020
 Coordinates: NAD83 UTM Zone 11N
 Data Sources: Data BC; RDCK (2018 Orthophoto);
 Lake Windermere Ambassadors. Aquatic Plant
 Survey Results. Years: 2011-2012;
 Darvill, Rachel. Lake Windermere Aquatic Invasive
 Species Inventory. Goldeneye Ecological Services.
 Years: 2013, 2015, 2016, 2018, 2019



Intermap and the GIS User Community. Sources: Esri, HERE, Garmin, FAO, NOAA, USGS, © OpenStreetMap contributors, and the GIS User Community