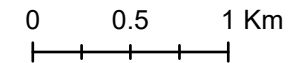






Cambridge Creek and Violin Lake

Terrain of the Cambridge Creek and Violin Lake area slope displayed by degree of incline



Roads

-  Highway 3B
-  Violin Lake Road
-  Town Roads
-  Forestry Roads












-  Recreational Trails

-  Wetlands

-  Lakes

-  Stream Network

Slope by Degree Incline

-  ≤1.72
-  ≤3.43
-  ≤5.71
-  ≤8.53
-  ≤11.3
-  ≤14.04
-  ≤16.7
-  ≤21.8
-  ≤30.96
-  ≤45
-  ≤90



Created By: Kyla Workun
 Date: May, 2020
 Coordinates: NAD83 UTM Zone 11N
 Data Sources: Data BC,
 Kootenay Columbia Trails Society