
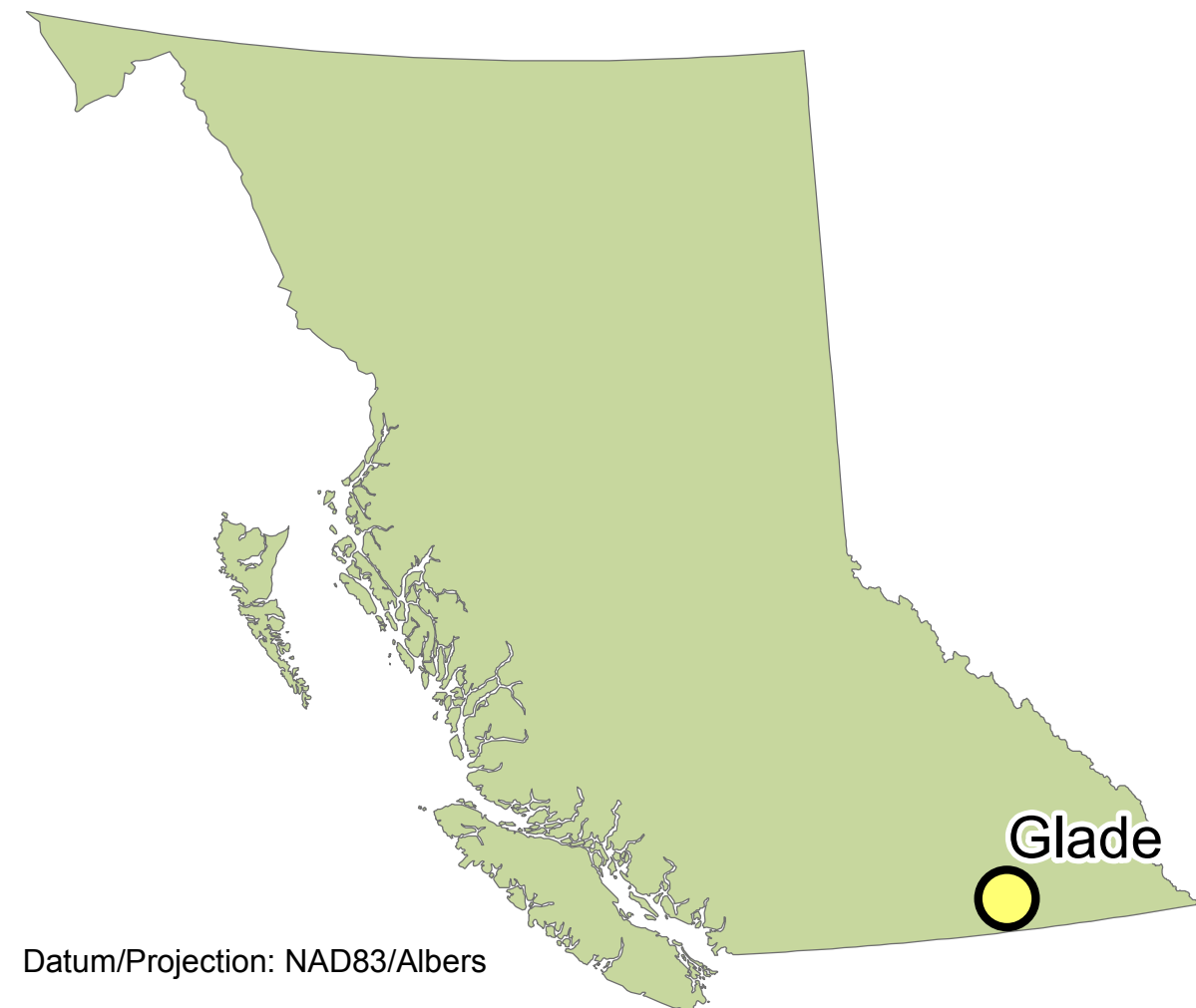



Glade, British Columbia: Glade Creek Watershed



0 0.5 1 2 km



**Prepared for Glade Watershed
Research Centre**

Data Sources:
Freshwater Atlas- Watershed Boundaries, Creeks
Digital Road Atlas- Transportation, Railroads
DataBC- Points of Diversion, Forest Service Roads



Produced by Kalyn May
Selkirk Geospatial Research Centre
Datum/Projection: NAD83/UTMZone11N
June 2017

