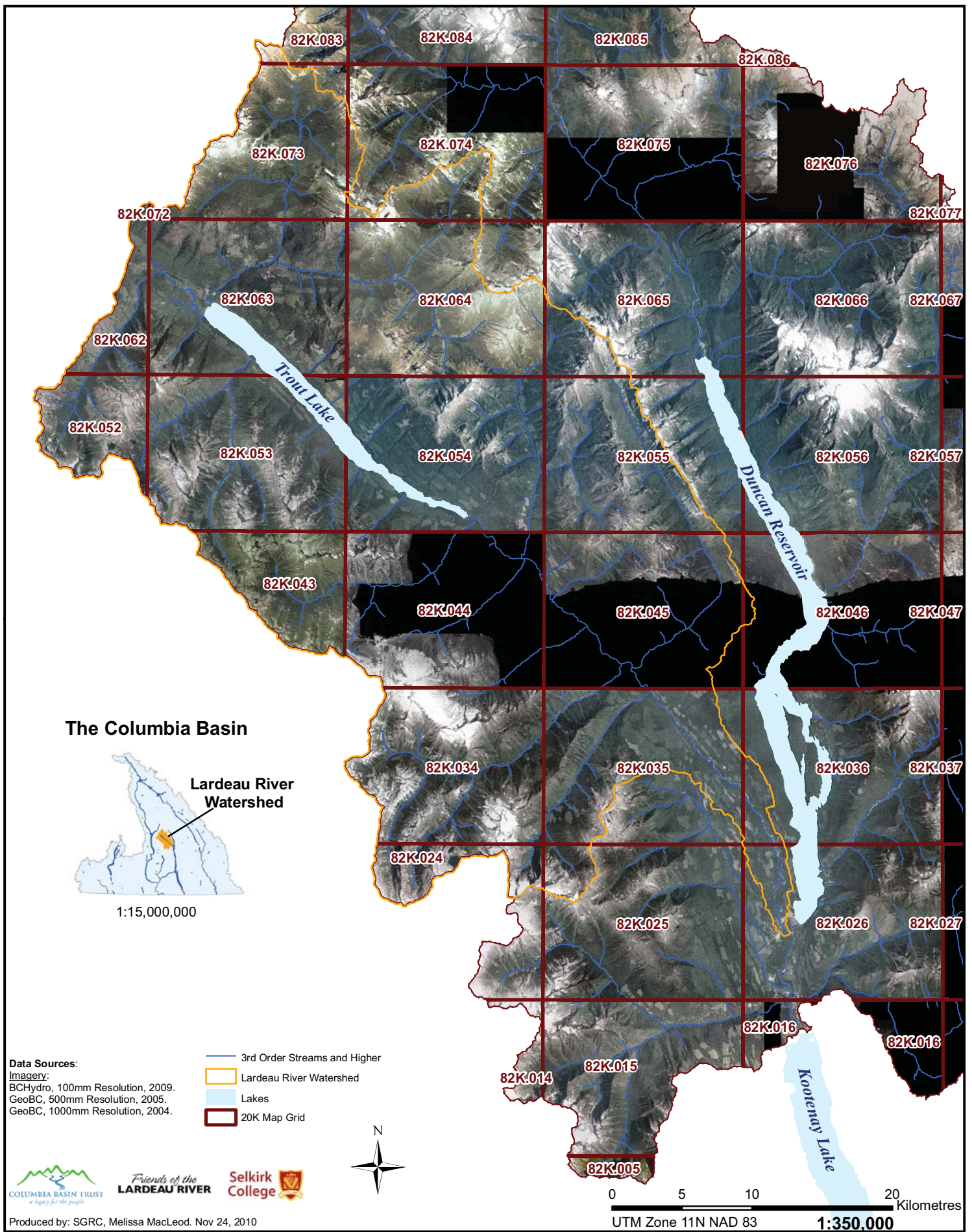
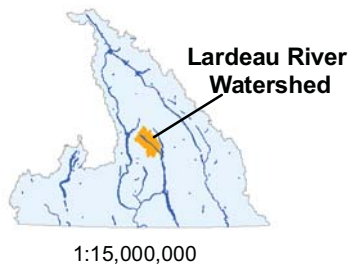






The Lardeau & Duncan Watersheds: Orthophotos



The Columbia Basin



Data Sources:
Imagery:
 BCHydro, 100mm Resolution, 2009.
 GeoBC, 500mm Resolution, 2005.
 GeoBC, 1000mm Resolution, 2004.

-  3rd Order Streams and Higher
-  Lardeau River Watershed
-  Lakes
-  20K Map Grid



Produced by: SGRC, Melissa MacLeod. Nov 24, 2010

0 5 10 20 Kilometres

UTM Zone 11N NAD 83 1:350,000