



Kootenay Camas Project 2012 Camas Inventory and Density Maps



Photo ©Valerie Huff

Maps Produced by Kylie Morin
Selkirk Geospatial Research Centre
May/June 2012

Maps:

West Kootenay Camas Inventory 2012

This map shows the total camas inventory collected in the West Kootenays of British Columbia in the spring of 2012. This map compiles all sources of camas observations, including citizen science reports, predicted camas locations, historic sightings, and the points collected during this year's field surveys.

Camas Density in Twin Rivers Park

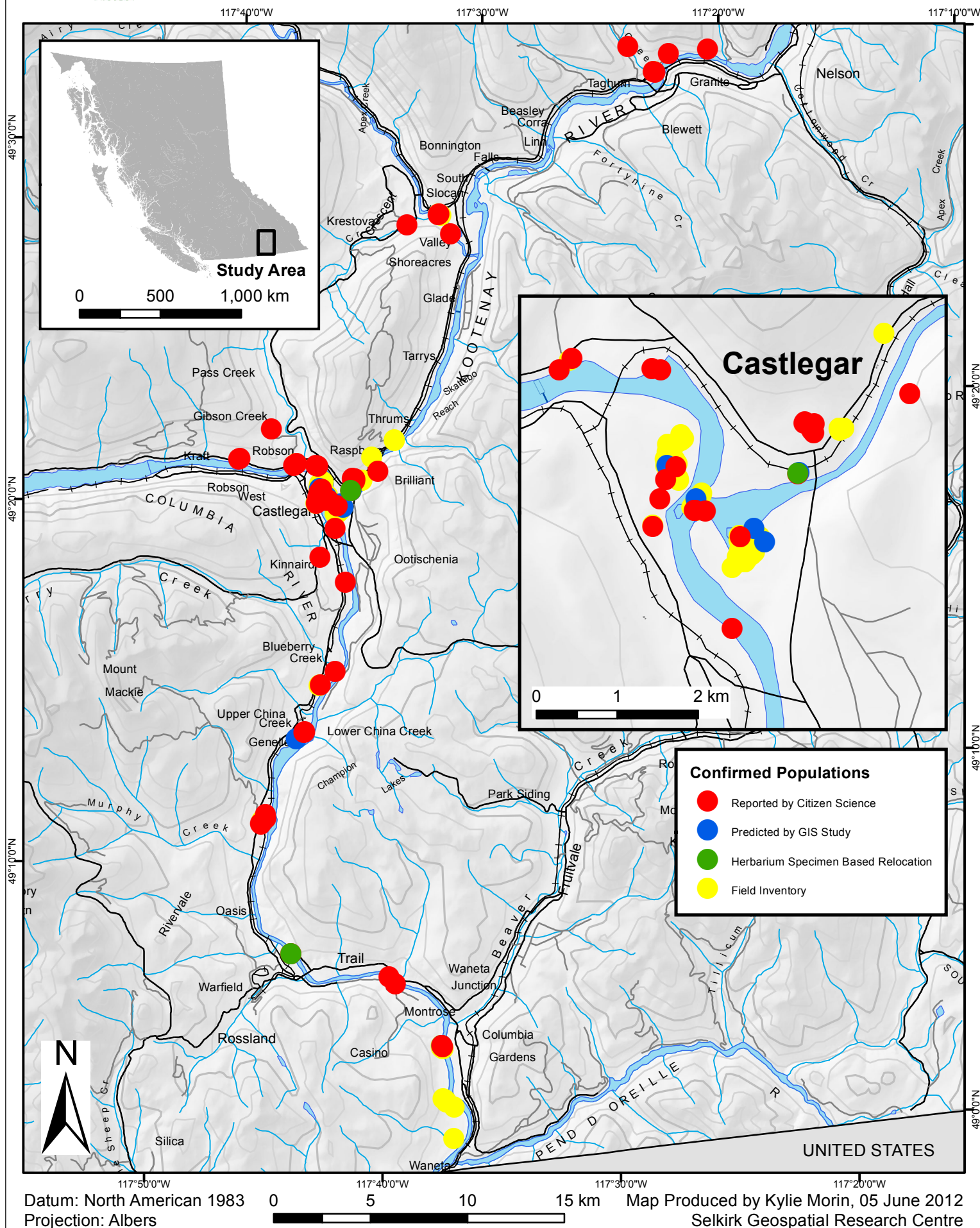
This map shows the results of the camas density count performed at Twin Rivers Park in Castlegar, BC. Camas density counts were conducted at Twin Rivers Park on May 2, 2012.

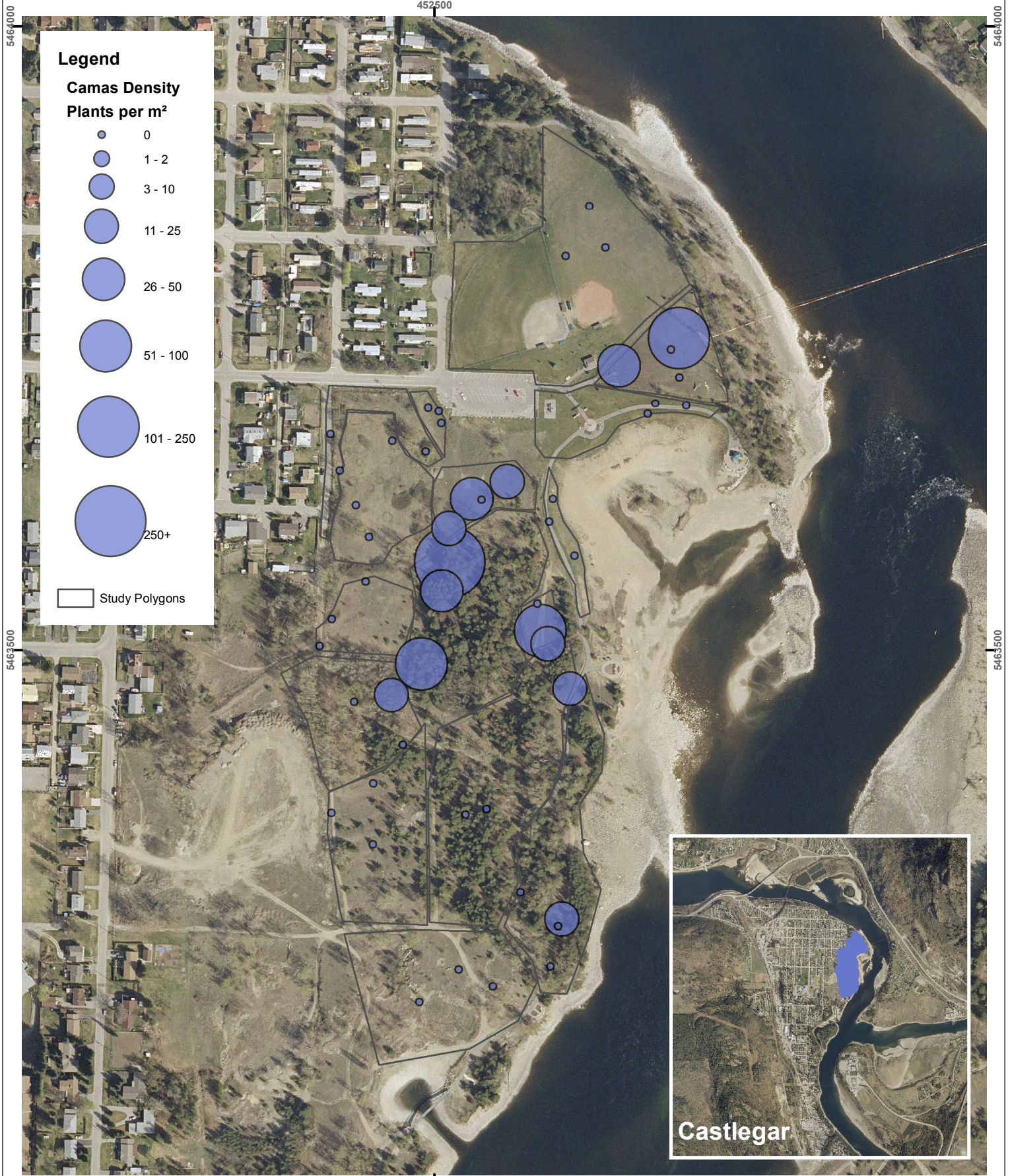
Camas Density in Lower Brilliant

This map shows the results of the camas density count performed in lower Brilliant, near Castlegar, BC. Camas density counts were conducted at lower Brilliant on May 11, 2012.

Camas Density at the Oxbow

This map shows the results of the camas density count performed at the oxbow near Selkirk College outside Castlegar, BC. Camas density counts were conducted at the oxbow on May 14, 2012.



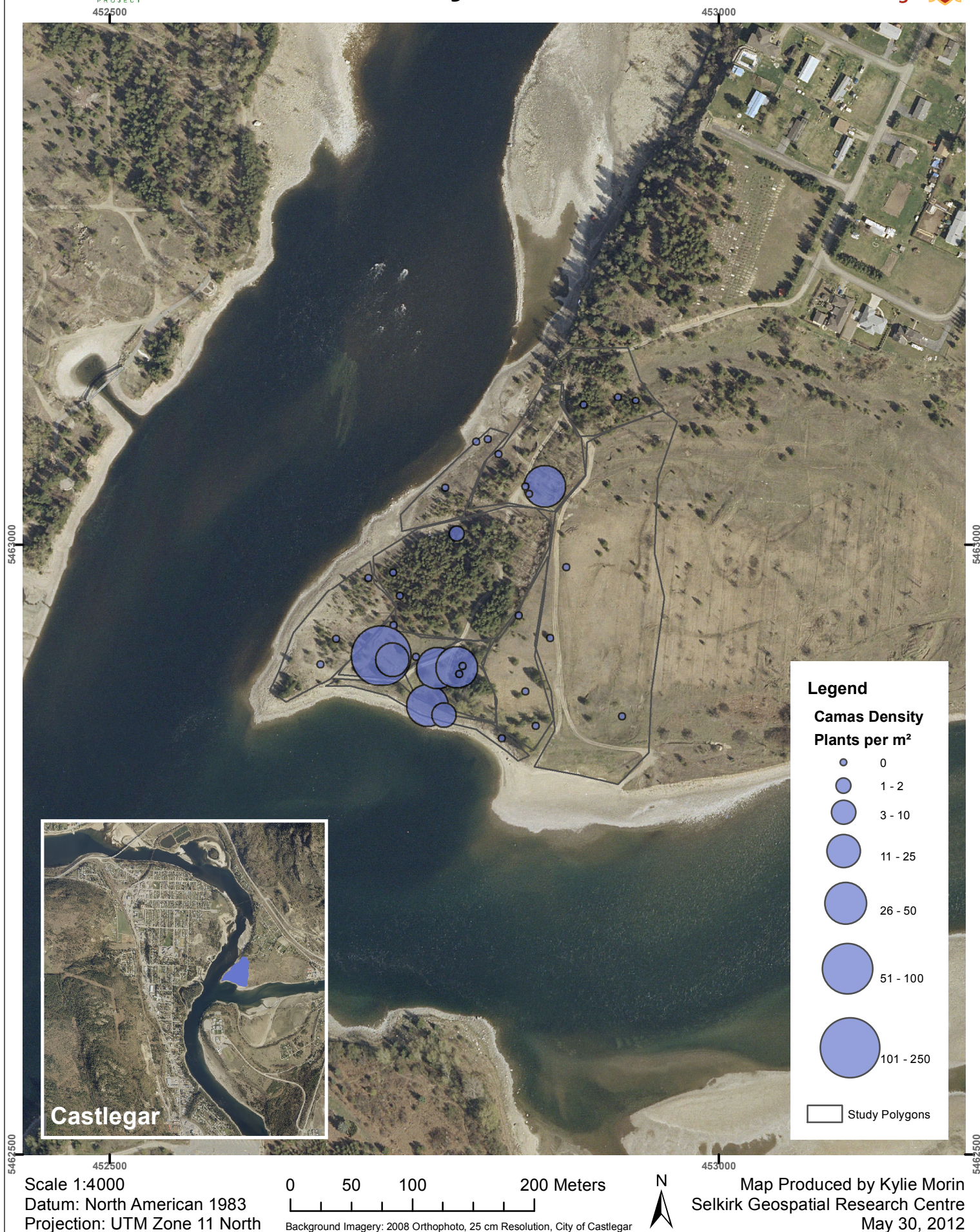


Scale 1:4000
Datum: North American 1983
Projection: UTM Zone 11 North

0 50 100 200 Meters
Background Imagery: 2008 Orthophoto, 25 cm Resolution, City of Castlegar



Map Produced by Kylie Morin
Selkirk Geospatial Research Centre
May 30, 2012



Camas Density at the Oxbow

